













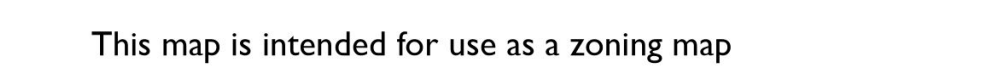

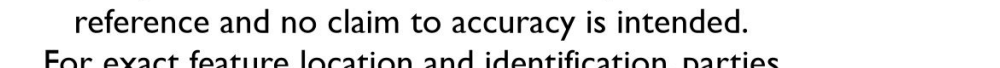


Zoning for Muskegon Township, Muskegon County, Michigan To Be Reviewed for Adoption on July 27, 2023

ZONING CLASSES

- | | |
|---|---|
|  C-1: NEIGHBORHOOD COMMERCIAL DISTRICT |  PUD: PLANNED UNIT DEVELOPMENT |
|  C-2: SHOPPING CENTER DISTRICT |  R-1: SINGLE FAMILY RESIDENTIAL DISTRICT |
|  GC: GENERAL COMMERCIAL |  R-2: DUPLX RESIDENTIAL DISTRICT |
|  FLOOD: FLOOD HAZARD DISTRICT |  R-3: FOURPLEX & TOWNHOUSE RESIDENTIAL |
|  I: LIGHT INDUSTRIAL DISTRICT |  R-4: HIGH-RISE RESIDENTIAL |
|  IP: INDUSTRIAL PARK DISTRICT |  RMH: MOBILE HOME PARK |
|  M: COMMERCIAL/INDUSTRIAL DISTRICT |  RR: RURAL RESIDENTIAL |
|  MS: MUNICIPAL/SCHOOL DISTRICT |  Street Centerline |
|  P: PARK OR CONSERVANCY | |

This map is intended for use as a zoning map only. Features contained on this map are for reference and no claim to accuracy is intended. For exact feature location and identification, parties should consult a licensed professional surveyor.

-Draft-



Muskegon County GIS
141 E. Apple Avenue
Muskegon, MI 49442
Phone: (231) 724-4458
<http://www.muskegoncountygis.com>
Page Printed Date: 8/8/2023



1:12,000

